



## Online Indicators & Mapping Tool



Building capacity through online access

Search & compare by regional district , corridor or community

Understanding of clusters & trends via geospatial mapping



## LEGEND

- Economic Indicators
- Social Indicators
- Cultural Indicators
- Environmental Indicators

## STATE OF THE BASIN

A tool to identify, monitor and report on information relating to economic, social, cultural, environmental and other community related aspects as they relate to well-being within the region.

## STATE OF THE BASIN POLL

What is the best question to ask in the poll?

- One about trees
- One about commerce
- None of the above

Economic → Workforce →

## Demographics (Basin-wide)

Location:

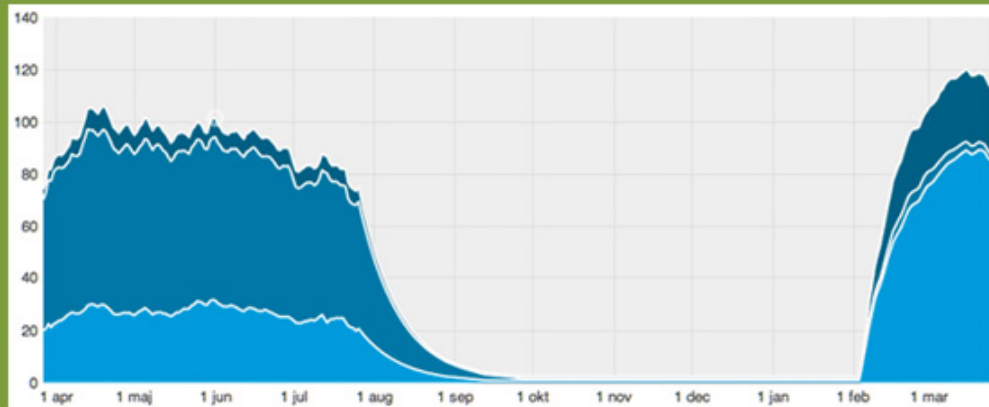
Elkford

Year:

2011

### INDICATORS

-  Economic
-  Social
-  Cultural
-  Environmental



SELECT OUTPUT ↓

-  Table
-  Graph
-  Analysis
-  Map

EXPORT

COMPARE ↓

### DEMOGRAPHICS DATA #1 DATA TYPE: LINE CHART

Lorem ipsum dolor sit amet, consectetur adipiscing elit. Fusce magna ante, lobortis id tincidunt at, suscipit vel metus. Aenean turpis ligula, ullamcorper sed auctor gravida, vestibulum sed nisi. Suspendisse potenti.



### LEGEND

-  Economic Indicators
-  Social Indicators
-  Cultural Indicators
-  Environmental Indicators

### STATE OF THE BASIN

A tool to identify, monitor and report on information relating to economic, social, cultural, environmental and other community related aspects as they relate to well-being within the region.

### STATE OF THE BASIN POLL

What is the best question to ask in the poll?

One about trees

One about commerce

None of the above

Economic → Workforce →

Location:

Year:

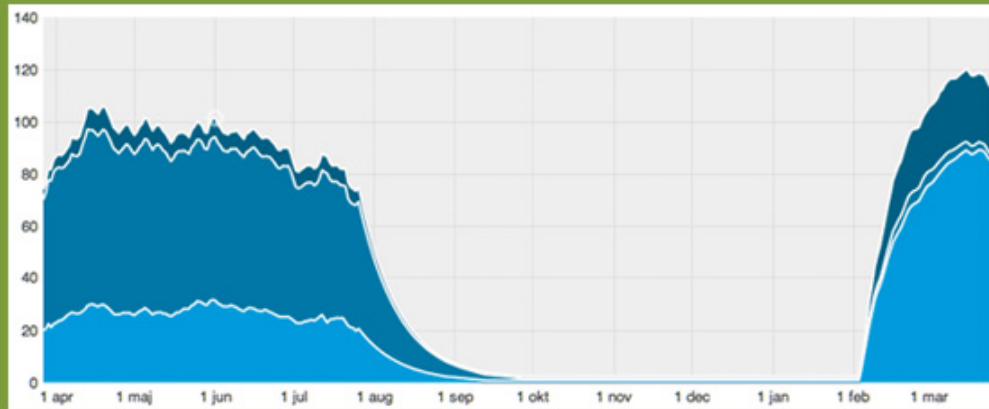
## Demographics (Basin-wide)

Elkford

2011

### INDICATORS

-  Economic
-  Social
-  Cultural
-  Environmental



SELECT OUTPUT ↓

EXPORT

COMPARE ↓

- Region
- Corridor
- Community

### DEMOGRAPHICS DATA #1 DATA TYPE: LINE CHART

Lorem ipsum dolor sit amet, consectetur adipiscing elit. Fusce magna ante, lobortis id tincidunt at, suscipit vel metus. Aenean turpis ligula, ullamcorper sed auctor gravida, vestibulum sed nisi. Suspendisse potenti.



Economic → Workforce →

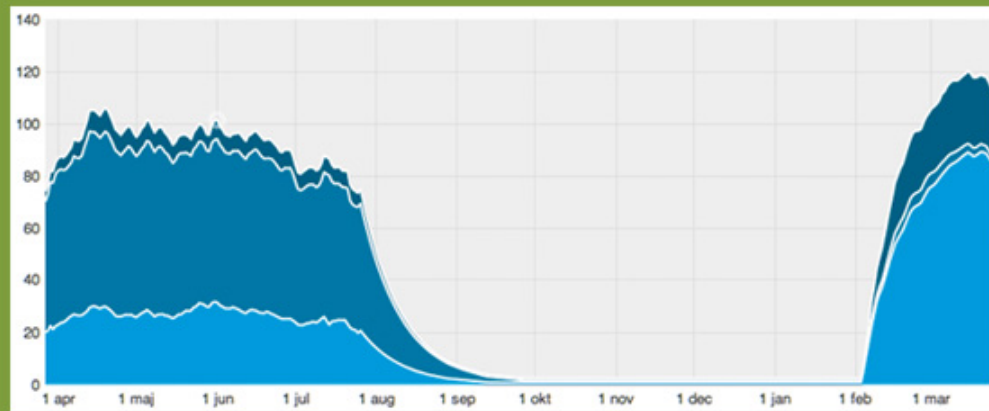
Location:

Year:

## Demographics (Basin-wide)

Elkford

2011



### INDICATORS

- Economic
- Social
- Cultural
- Environmental

SELECT OUTPUT ↓

EXPORT

COMPARE ↓

Region

East Koot... ↓

Corridor

Community

### DEMOGRAPHICS DATA #1 DATA TYPE: LINE CHART

Lorem ipsum dolor sit amet, consectetur adipiscing elit. Fusce magna ante, lobortis id tincidunt at, suscipit vel metus. Aenean turpis ligula, ullamcorper sed auctor gravida, vestibulum sed nisi. Suspendisse potenti.



Economic → Workforce → Demographics →

## Compare Communities

### INDICATORS

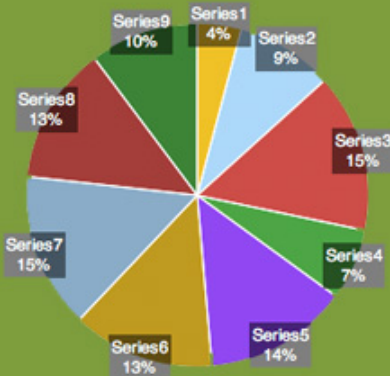
- Economic
- Social
- Cultural
- Environmental

Location:

Elkford

Year:

2011



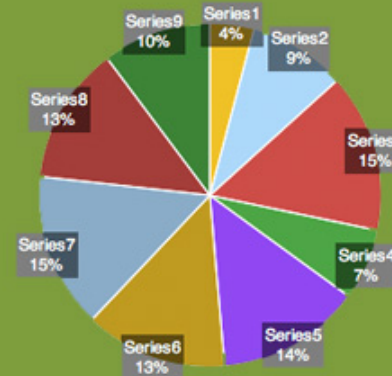
Lorem ipsum dolor sit amet, consectetur adipiscing elit. Fusce magna ante.

Location:

Castlegar

Year:

2006



Lorem ipsum dolor sit amet, consectetur adipiscing elit. Fusce magna ante.

SELECT OUTPUT

- Table
- Graph
- Analysis
- Map

EXPORT

COMPARE



### LEGEND

- Economic Indicators
- Social Indicators
- Cultural Indicators
- Environmental Indicators

### STATE OF THE BASIN

A tool to identify, monitor and report on information relating to economic, social, cultural, environmental and other community related aspects as they relate to well-being within the region.

### STATE OF THE BASIN POLL

What is the best question to ask in the poll?

One about trees

One about commerce

None of the above



# 'Corridors' for Comparative Analysis

Trail & Area (Fruitvale, Warfield, Montrose, RDKB Areas A &B)
Rossland
Castlegar & RDCK Areas I & J
Nelson & RDCK Areas E & F
Kaslo & RDCK Area D
Salmo & RDCK Area G
Slocan Valley (Slocan, Silvertown, New Denver, RDCK Area H)
Nakusp and RDCK Area K
<b>West Kootenay Corridor</b>

Grand Forks
Greenwood
Midway
RDKB Area C
RDKB Area D
RDKB Area E
<b>Boundary Corridor</b>

Creston & RDCK Area A, B & C
Kimberley & RDEK Area E
Cranbrook & RDEK Area B & C, Indian Reserves
<b>South East Kootenay Corridor</b>

Fernie & RDEK Area A
Elkford
Sparwood
<b>Elk Valley Corridor</b>

Canal Flats
Invermere
Radium Hot Springs
RDEK Area F
RDEK Area G
Golden & RDSC Area A
<b>Columbia Valley Corridor</b>

Valemount
<b>Boundary Corridor</b>
Revelstoke & RDSC Area B

# Digital Basin: Population Change

Layers:  Census Subdivisons - Population Change,  2011 Dissemination Blocks - Population,  2011 Dissemination Blocks - Density (Pop / sq.Km)

